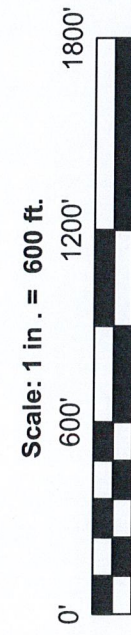
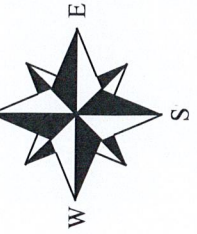
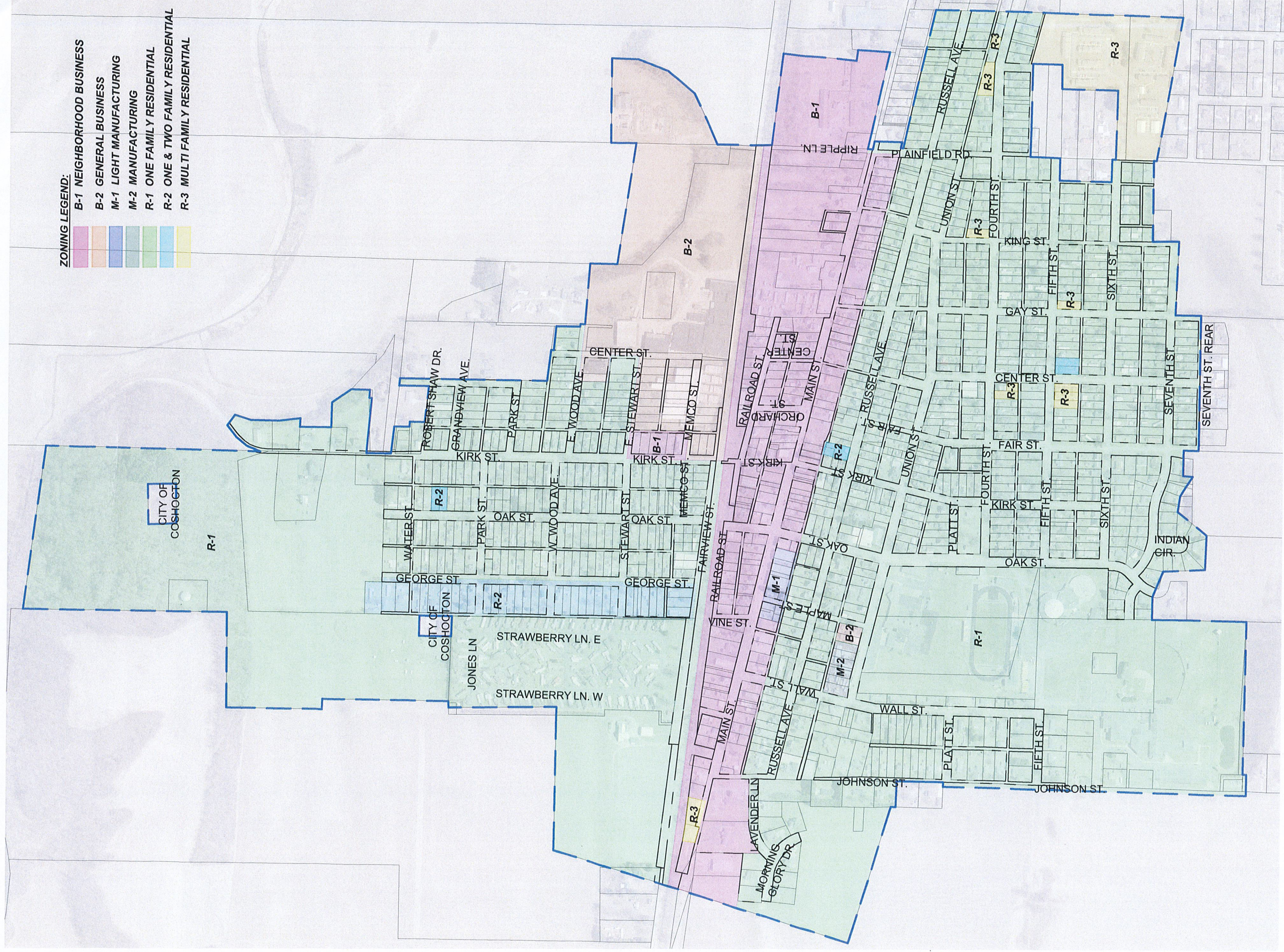


**ZONING LEGEND:**

- B-1 NEIGHBORHOOD BUSINESS
- B-2 GENERAL BUSINESS
- M-1 LIGHT MANUFACTURING
- M-2 MANUFACTURING
- R-1 ONE FAMILY RESIDENTIAL
- R-2 ONE & TWO FAMILY RESIDENTIAL
- R-3 MULTI FAMILY RESIDENTIAL



- NOTES:**
1. Corporation limit from Coshocton County GIS.
  2. Parcel lines, right of way lines from Coshocton County GIS.
  3. Aerial image from Ohio Statewide Imaging Program (2020).

REV	DATE	DESCRIPTION	DWN BY	DES BY	CHK BY	APP BY

ISSUE DATE: 10/28/2021 SCALE: 1" = 600' CTR. NO. \_\_\_\_\_  
 SURVEYED BY: \_\_\_\_\_ CHECKED BY: \_\_\_\_\_  
 DRAWN BY: CHWEDGO APPROVED BY: CHW



**VILLAGE OF WEST LAFAYETTE**  
 PROJECT:  
**ZONING MAP**